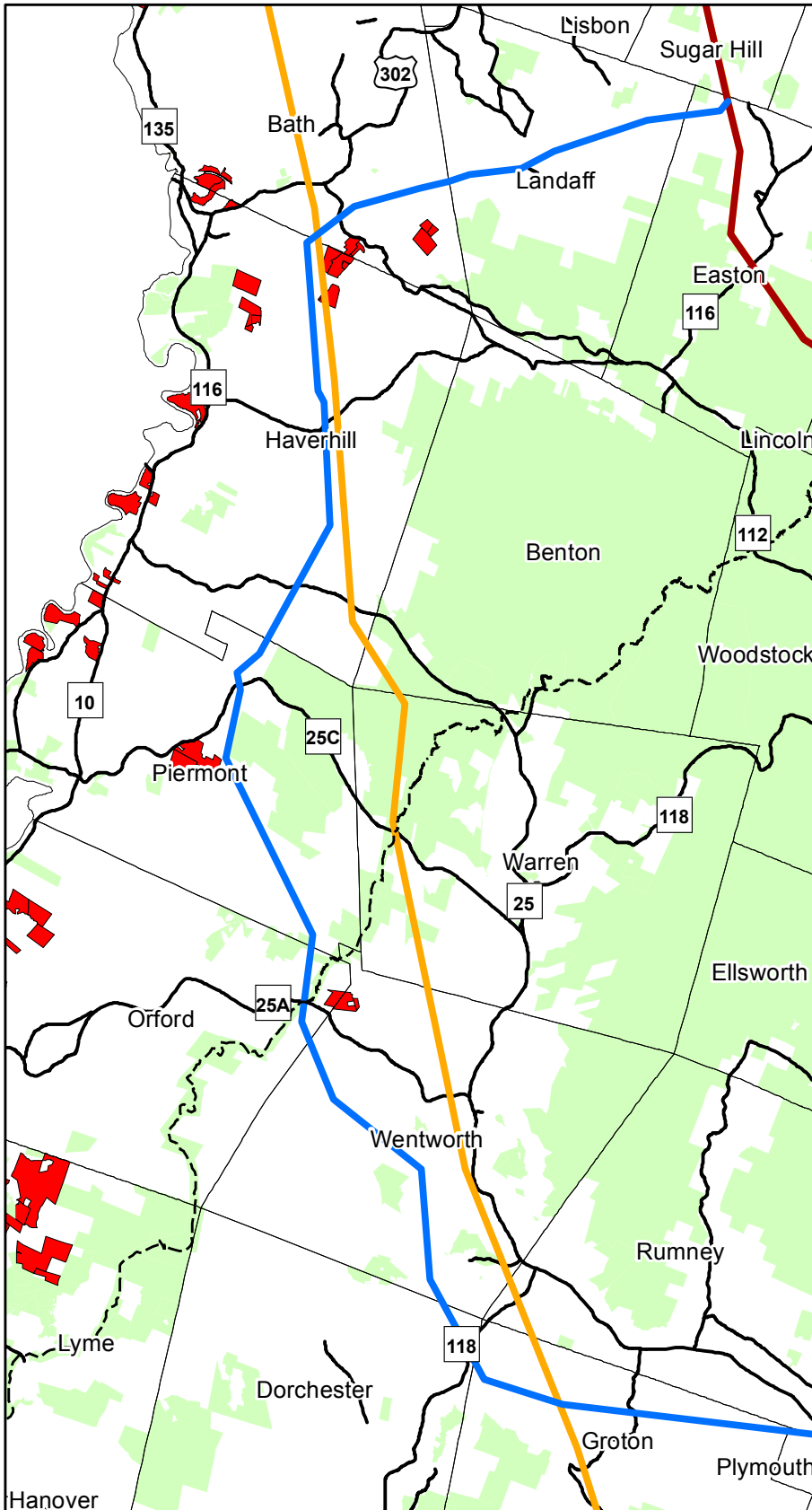



Northern Pass Proposed Routes and Upper Valley Land Trust Conserved Properties




Legend

 Existing Power Line

Northern Pass proposed routes

 Alternate route, new RoW

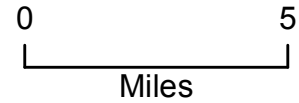
 Primary route, existing RoW

Conserved/Public land

 UVLT

 Other

 Appalachian Trail



Map compiled by
Stonehouse Mtn Mapping, Orford, NH
www.StonehouseMtnMapping.com
March, 2011

Map data sources:
Northern Pass power lines: digitized by SMM from Northern Pass maps, downloaded from www.northernpasseis.us and georeferenced.
Existing power lines: digitized by SMM from NAIP 2009 orthophotos.
NH boundaries, roads, conserved/public lands: NH GRANIT.