

# Hazen Trail

## Norwich and Hartford, Vermont

### Approximate Trail Lengths (one-way)

Ridge Trail	0.9 mi.
Hazen Trail	1.2 mi.
Backwater Trail	0.3 mi.
North Trailhead Parking to South Trailhead Parking	1.9 mi.

### Legend

Foot Trail, All-Season

●●●● Hazen Trail

●●●● Backwater Trail

●●●● Ridge Trail

●●●● Access to Ridge Trail

⚡ Foot Bridge


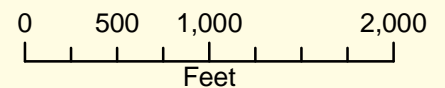
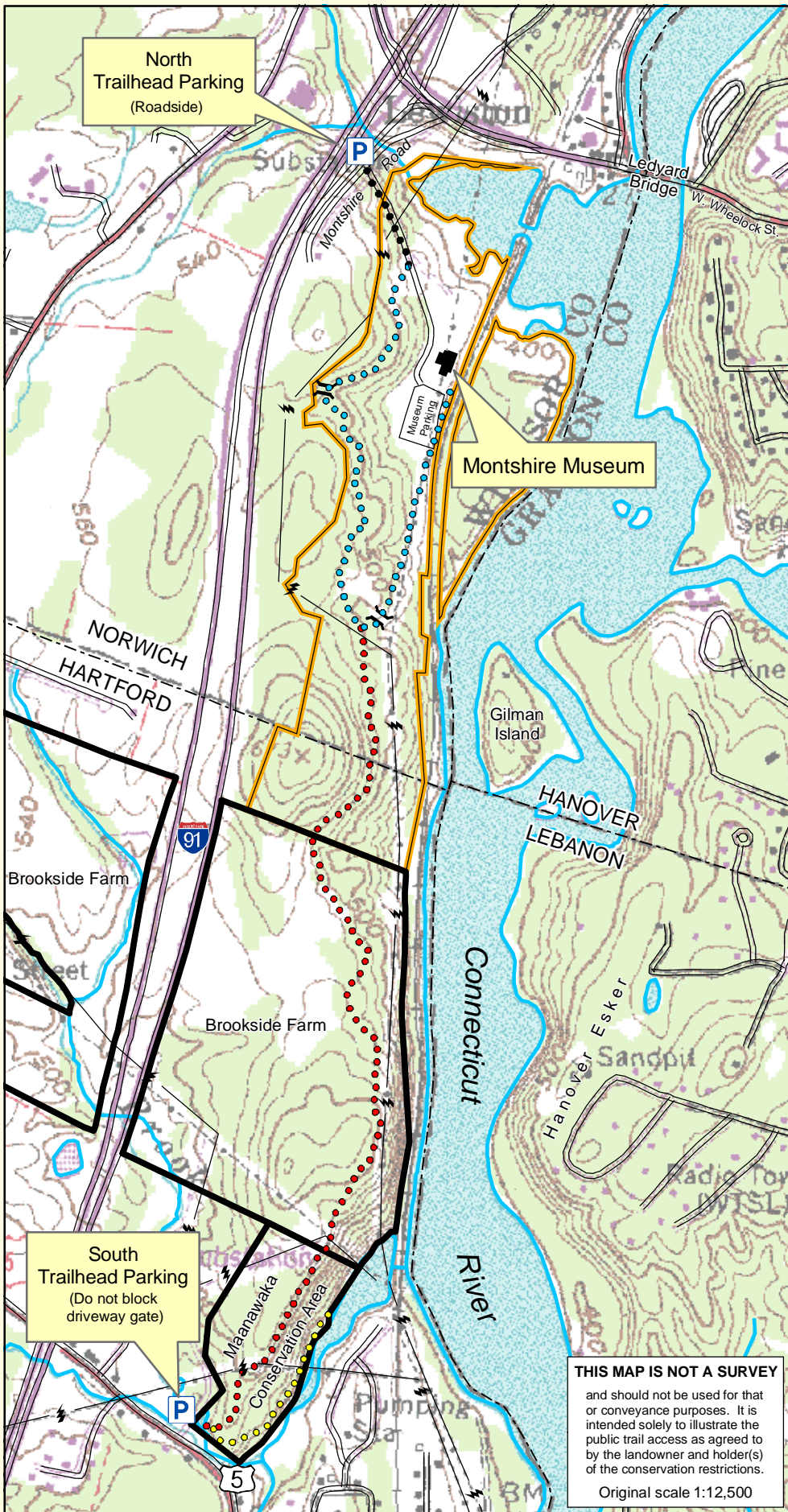
—⚡ Utility Line

Woodland

Conserved Properties

Montshire Museum Property

Trail parking available at Museum  
10am-5pm, with paid admission.  
No dogs on Museum property  
(service animals excepted).



Helping people conserve land  
[www.uvlt.org](http://www.uvlt.org)

**THIS MAP IS NOT A SURVEY**  
and should not be used for that or conveyance purposes. It is intended solely to illustrate the public trail access as agreed to by the landowner and holder(s) of the conservation restrictions.  
Original scale 1:12,500

Map Data Sources:  
Topographic Base Map: VCGI, tile 1009.  
Orthophoto Base Map: VCGI, tiles 164128, 164132, 168128, 168132.  
Roads, Town Boundaries, Hydrology: VCGI, NH GRANIT, edited.  
Utility Lines: Digitized from orthophotos with guidance from topographic map.  
Trail: Field GPS data, acquired June, 2004.  
Property Boundaries: Norwich tax maps, UVLT records.