
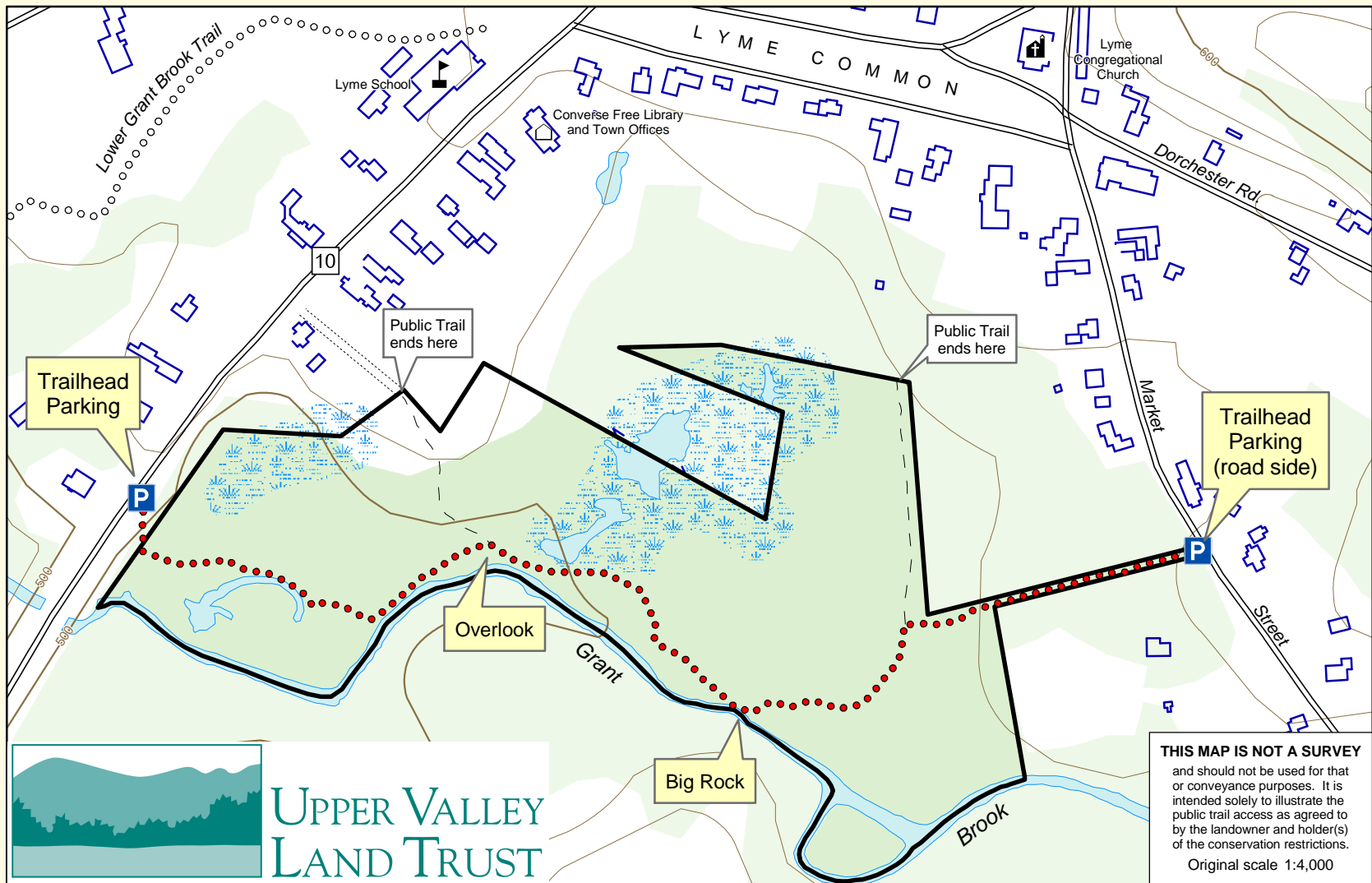


Big Rock Trail, Lyme, NH

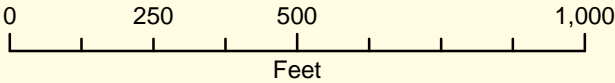


UPPER VALLEY
LAND TRUST

THIS MAP IS NOT A SURVEY
and should not be used for that or conveyance purposes. It is intended solely to illustrate the public trail access as agreed to by the landowner and holder(s) of the conservation restrictions.
Original scale 1:4,000

Legend

- Big Rock Trail
- - - Spur trail
- ▭ Conserved Property
- Forest
- Wetland



Trail Distance (one-way): 0.5 miles
Muscle-powered travel only

www.UVLT.org

Map prepared by Upper Valley Land Trust, March, 2005.
Contour interval: 20 ft.
Map Data Sources:
Topographic Base Map: NH GRANIT tile 80.
Orthophoto Base Map: NH GRANIT tile 80 (1992).
Boundaries, wetlands: UVLT records.
Forest, non-forest, water, roads: interpreted from orthophoto, with guidance from UVLT records and topographic base map.
Trails, Contours, Buildings: Digital information provided by Lyme Conservation Commission.
Map Projection: NH SPCS, NAD83, ft.