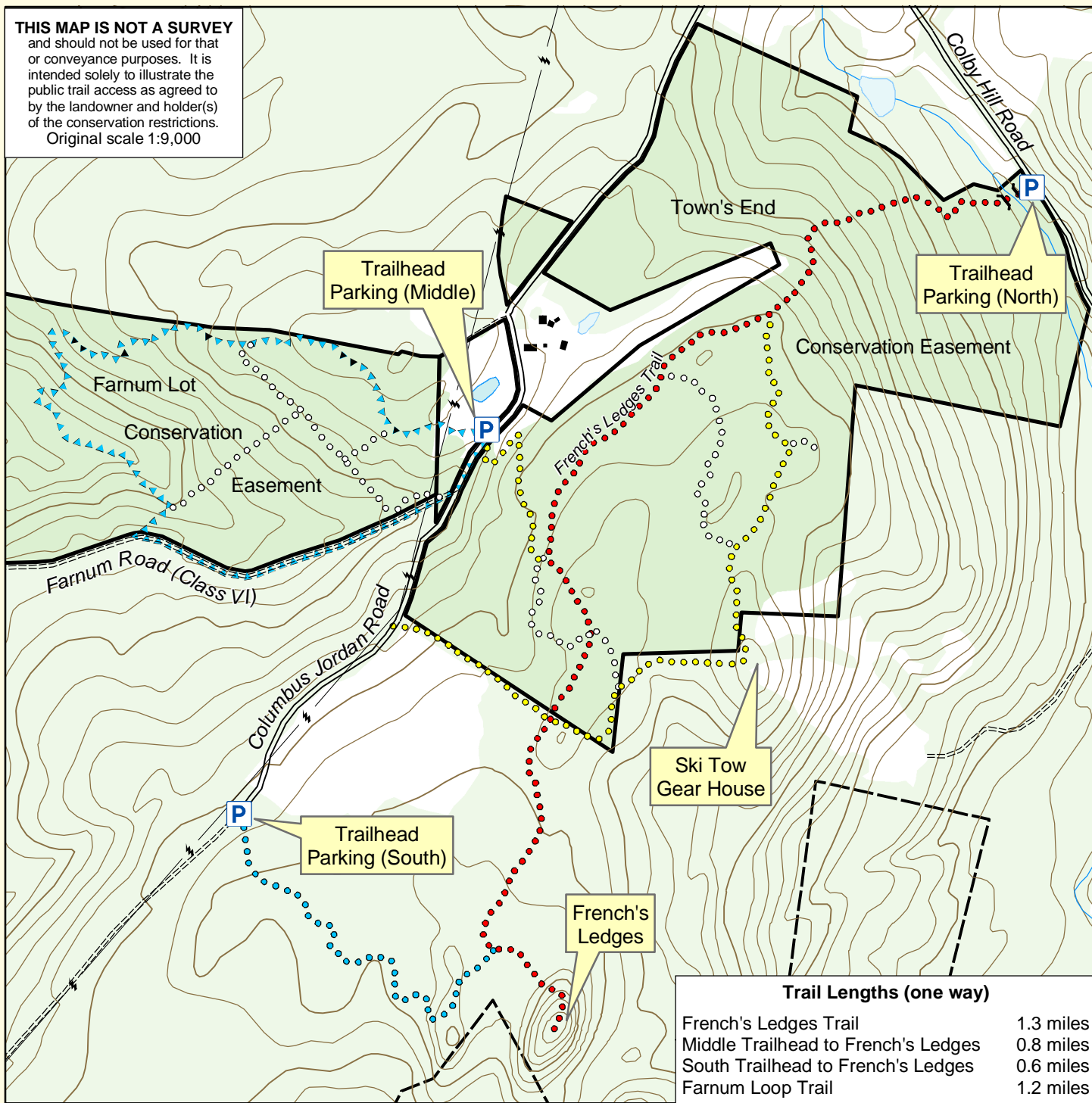


# French's Ledges and Farnum Trails, Plainfield, NH

**THIS MAP IS NOT A SURVEY**  
and should not be used for that or conveyance purposes. It is intended solely to illustrate the public trail access as agreed to by the landowner and holder(s) of the conservation restrictions.  
Original scale 1:9,000

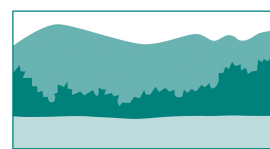
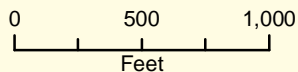


### Trail Lengths (one way)

French's Ledges Trail	1.3 miles
Middle Trailhead to French's Ledges	0.8 miles
South Trailhead to French's Ledges	0.6 miles
Farnum Loop Trail	1.2 miles

### Legend

- French's Ledges Trail
- Trail Marked with Yellow
- Trail Marked with Blue
- ○ ○ ○ Unmarked Trail
- ▲▲▲▲ Farnum Loop
- Foot Bridge
- Utility Line
- Building
- Forest
- ▭ UVLT Conserved Lands
- ▭ Other Conserved Lands



UPPER VALLEY  
LAND TRUST



Map prepared by Upper Valley Land Trust,  
November, 2005.  
Contour interval: 20 ft.  
Map Data Sources:  
Topographic Base Map: NH GRANIT, tile 104.  
Orthophoto Base Map: NH GRANIT, tile104 SE  
(1992); NAIP03 tile 19-30.  
Roads: NH GRANIT road vectors, tile 104, edited.  
Streams: NH GRANIT, hydro vectors, tile 104,  
interpretation from Orthophoto base map.  
Contours: USGS hypsography layer.  
Forest, Water, Open land, Utility Line, Buildings:  
Interpreted from orthophoto.  
Trail: Field GPS data, acquired summer, 2004 and  
2005.  
Map Projection: NH SPCS, NAD83, ft.