

In 2017, with an eye towards protecting and enhancing this environment, the Lake Morey Foundation joined with UVLT to protect the 148 acres that today encompasses Morey Mountain Conservation Area. In June of 2018, they gave the land to UVLT to own and manage for conservation stewardship as the Morey Mountain Conservation Area.

The property lies near another UVLT-owned property – Cliff's Cliff at the Palisades – and is within a larger area identified as a "hot spot" by the VT agency of Natural Resources due to an abundance of rare, endangered, or threatened species.

The property includes portions of a natural community, Hemlock-Sphagnum Acidic Basin Swamp, considered rare in the State of Vermont, and contains vascular plants considered rare or extremely rare in the state. The eastern portion of the property buffers an active nesting area for peregrine falcons, making careful management of this area of critical importance to the success of the birds.

Please enjoy this property responsibly!

- No motorized vehicle use is allowed without UVLT permission
- No trails may be created on the property without UVLT permission
- Do not use flagging on this property under any circumstances
- Hunting is encouraged on all land UVLT owns. Please use safety orange on yourself and your pets

If you have any questions, would like to get involved, or want to learn more about UVLT's land management objectives for this land, get in touch at contactus@uvlt.org or call 603-643-6626. To learn more about UVLT in general go to www.uvlt.org

Welcome to Morey Mountain Conservation Area 148 Acres Fairlee, VT

Owned and Managed by
the Upper Valley Land
Trust



UPPER VALLEY
LAND TRUST

Did you enjoy Morey Mountain?

You can donate here to help us steward this special place!



Don't want to use the QR code?
Just go to:
<https://tinyurl.com/donateuvlt>

Want to learn more about UVLT? Sign up for our e-news and stay up to date on everything going on!




Don't want to use the QR code?
Just go to:
<https://tinyurl.com/UVLTnews>

Lake Morey

Access Way

MOREY MOUNTAIN
CONSERVATION AREA
148.7 Acres

MAP LEGEND

 Property Boundary

Land Sub-Type


 Wetlands (NWI)

Point Features

 Parking Area

 Public Roads / Highways


 20 ft Elevation Contours

 Streams

ADDITIONAL MAP FEATURES (GPS)

 Interpretive Signs (2020)

 Trails 2020

 Wetlands

 Vernal Pools - Confirmed

 Vernal Pools - Unconfirmed

N 157000
E 528000

N 157,000
E 529,000

91